





**Application to Divert part of Barton Stacey**

-  Footpath to be diverted
-  Proposed route of diversion
-  Existing Public Footpath
-  Existing Restricted Byway

**SCALE** 1:6,000  
**DRAWN** TP  
**DATE** 11.05.2018

© Crown copyright and database rights 2018 Ordnance Survey [100019180]. Use of this data is subject to terms and conditions. You are granted a non-exclusive, royalty free, revocable licence solely to view the Licensed Data for non-commercial purposes for the period during which HCC makes it available. You are not permitted to copy, sub-license, distribute, sell or otherwise make available the Licensed Data to third parties in any form. Third party rights to enforce the terms of this licence shall be reserved to Ordnance Survey