




**Diversion of Fordingbridge
Footpath 8a**

-  Existing Public Footpath
-  Footpath to be diverted
-  Proposed new footpath

© Crown copyright and database rights 2018
Ordnance Survey [100019180]. Use of this data
is subject to terms and conditions. You are granted
a non-exclusive, royalty free, revocable licence solely
to view the Licensed Data for non-commercial purposes
for the period during which HCC makes it available.
You are not permitted to copy, sub-license, distribute,
sell or otherwise make available the Licensed Data to
third parties in any form. Third party rights to enforce the
terms of this licence shall be reserved to Ordnance Survey