





1:2,500


 Hampshire
County Council

RIGHTS OF WAY OFFICE

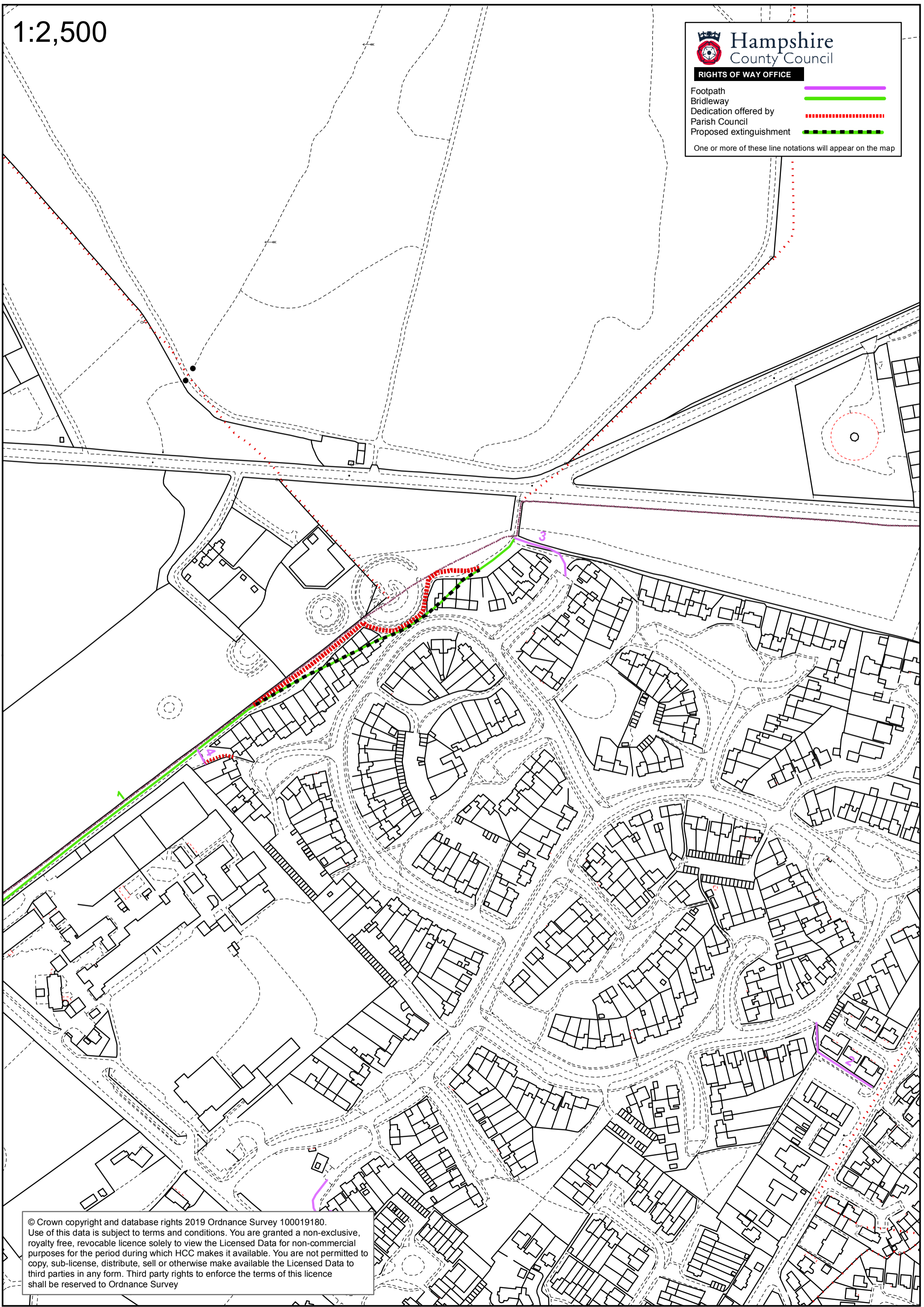
Footpath 

Bridleway 

Dedication offered by Parish Council 

Proposed extinguishment 

One or more of these line notations will appear on the map



© Crown copyright and database rights 2019 Ordnance Survey 100019180.
Use of this data is subject to terms and conditions. You are granted a non-exclusive, royalty free, revocable licence solely to view the Licensed Data for non-commercial purposes for the period during which HCC makes it available. You are not permitted to copy, sub-license, distribute, sell or otherwise make available the Licensed Data to third parties in any form. Third party rights to enforce the terms of this licence shall be reserved to Ordnance Survey