





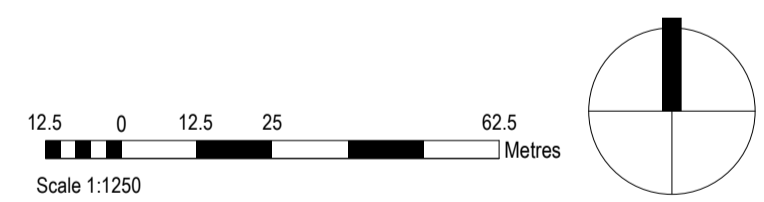
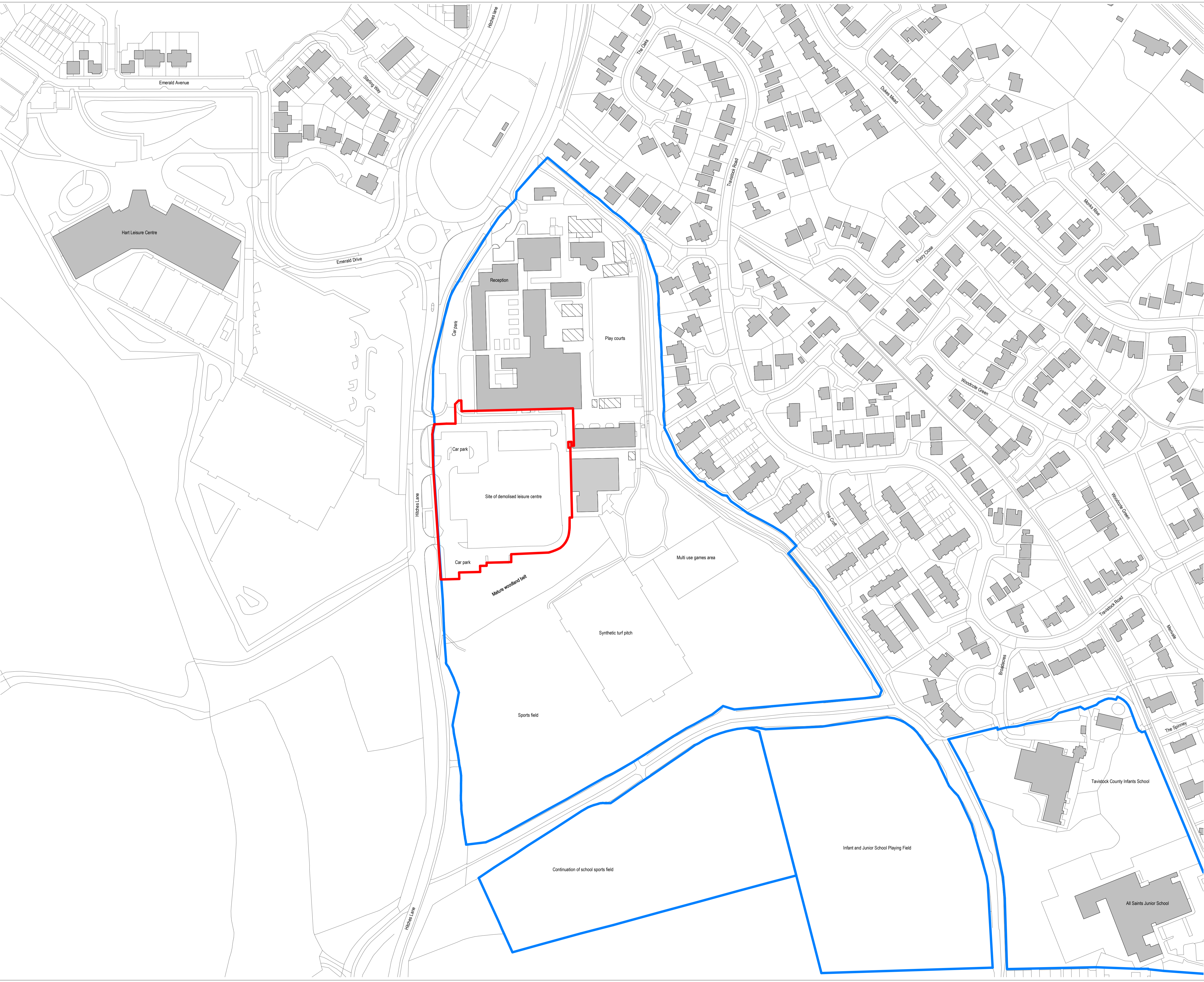
General Notes

1. This drawing is © copyright Hampshire County Council 2017. No unauthorised reproduction of any kind is permitted.
2. No dimensions to be scaled from this drawing. Verify all dimensions prior to construction. Immediately report any discrepancies on the document to the Architect/Contract Administrator. This document shall be read in conjunction with associated models, specifications and related consultant's documents.
3. Drawing to be read with all relevant Structural, M&E, Public Health, Landscape, Civils and Interiors drawings and specifications.
4. This map is reproduced from Ordnance Survey material with the permission of Ordnance Survey on behalf of the controller of Her Majesty's Stationery Office © Crown copyright. Unauthorised reproduction infringes Crown Copyright & may lead to prosecution or civil proceedings (100019180) 2017.



Notes:

-  LAND OWNED BY HAMPSHIRE COUNTY COUNCIL
-  SITE BOUNDARY OF APPLICATION
-  TEMPORARY BUILDING



| Rev | Description | Date | By | Chkd |
|-----|-----------------------------------|----------|----|------|
| P1 | Issued For Planning | 20.09.19 | GR | CG |
| P2 | Issued For Planning - Revision 01 | 29.01.20 | GR | CG |

HCC Property Services,
 Three Minsters House,
 76 High Street, Winchester SO23 8UL
 tel: (01962) 847801



**New Building
 Calthorpe Park Secondary School**

Location Plan

| | | |
|--|---|-----------------------|
| SCALE As indicated @ A1 | DRAWN RG | CHKD CG |
| DRAWING No. P11866-HCC-NB-00-DR-A-1000 | PROJECT CODE P11866-HCC-NB-00-DR-A-1000 | REVISION P2 |
| SUITABILITY code description | PLANNING | |